



## LOWER MANHATTAN 2010: IT'S HAPPENING NOW

### Sources of More Information

The following is a selected list of readings and websites, which will provide more information on the history, architecture, planning and mapping of Lower Manhattan.

#### MAPS OF LOWER MANHATTAN

The Map Division located in the Humanities and Social Sciences Library at 42 Street and Fifth Avenue has a major collection of maps of Manhattan. The following maps may be viewed at that location.


- 
- CultureNOW. *Downtown Waterfront NOW*. 2003. Call No. Map Div. 06-1386
- CultureNOW (Organization). *New York New Visions, DowntownNOW*. 2003. Call No. Map Div 03-6225
- Explore Downtown: History & Heritage Walking Map*. 2003. Call No. Map Div. 04-1866
- Highlights on Lower Manhattan*. 1910. Call No. Map Div. (New York City. 1910) (Highlights on lower Manhattan)
- Landers, John. *Twelve New York City Street and Transit Maps From 1860-1967*. 1997. Call No. Map Div. 97-12607 (Location: HSSL-Map)
- Kenneth D. Laub & Company. *Lower Manhattan Real Estate Map*. 1985. Call No. Map Div. 86-4104
- Ogilby, John. 1600 - 1676. *Novum Amsterdamum*. 1671. Call No. Map Div. 97-6451
- Russell Design Firm. *Downtown New York*. 2004. Call No. Map Div 04-1865
- Visualizing the Future of Lower Manhattan*. 2005. Call No. Map Div. 06-1388

#### PICTORIAL WORKS

These works are located in the Humanities and Social Sciences Library at 42 Street and Fifth Avenue and may be requested in Room 315 unless otherwise noted.

- Bourgeois, Jean-Louis. *A Church in Lower Manhattan: Saint Mary's on Grand Street*. 1966. Call No. JAX G-562
- Canyons About Wall Street*. 1904. Call No. IRGV 00-12353
- Classic Photographs of New York City: Views of Lower Manhattan*. 1975. Call No. \*KP (Eakins) 85-134b (Rare Books)
- Gold, Joyce. *From Windmills to the World Trade Center*. 1982. Call No. IRGV 87-1114
- Hudson, James R. *The Unanticipated City: Loft Conversions in Lower Manhattan*. 1987. Call No. JLE 88-3084
- Lyon, Danny. *The Destruction of Lower Manhattan*. 2005. Call No. MFX (Lyon) 05-6471
- Marshall, Bruce. *Building New York: The Rise and Rise of the Greatest City on Earth*. 2005. Call No. IRH+06-3928
- Rizek, Barbara. *The Financial District's Lost Neighborhood: 1900-1970*. 2004. Call No. IRGC 05-6032

## PLANNING DOCUMENTS

<b>Key to Location of Materials</b>	
Humanities and Social Sciences (HSSL)	Science, Industry and Business Library (SIBL)
 Available for Home Use with a New York Public Library Card	

***Building Fire Safety Study of Major Governmental Employee Worksites in Lower Manhattan***. 1982. Call No. JBX F-3431 (Location: SIBL)

Butterworth, Ann L. ***The Lower Manhattan Plan: The 1966 Vision for Downtown New York***. 2002. Call No. IRH 03-1686 (Location: Humanities and Social Sciences)

Downtown Lower Manhattan Association. ***Lower Manhattan Recommended Land Use, Redevelopment Areas, Traffic Improvements***. 1958. Call No. F-11-1753 (Location: Humanities and Social Sciences)

***Downtown Retail Attraction Program: Building Your Business in the Heart of Manhattan***. 2002. Call No. JBF 06-525 (Location: SIBL)

Goldman, Ira. ***Tribeca***. 1974. Call No. IRGV 90-2734 (Vol.1-2) only. (Location: Humanities and Social Sciences)

***Lower Manhattan Expressway Tenant Occupancy Survey***. 1960. Call No. F11-937 (Location: Humanities and Social Sciences)

New York (City). Borough of Manhattan. President, 1942-1945. (Edgar J. Nathan). Report. ***Report on the Proposed Lower Manhattan Crosstown Express Highway***. 1943. Call No. VDG (Location: SIBL)

New York City Construction Coordinator. ***Proposed Lower Manhattan Cross town Expressway***. 1946. Call No. IRGV 98-3592. (Location: Humanities and Social Sciences)

New York City. Tippetts-Abbett-McCarthy-Stratton, firm. ***Redevelopment, East River Piers, Lower Manhattan***. 1959. Call No. VDNA+ (Location: SIBL)

New York (N.Y.). Dept. of City Planning. ***Little Italy Special District***. 1976. Call No. JBZ F-273. (Location: SIBL)

New York (N.Y.). Dept. of City Planning. ***Lower Broadway/Lower Manhattan Mixed -use District Study***. 1992. Call No. JAX G-1906 (Location: SIBL)

New York (N.Y.) Office of Lower Manhattan Development. ***Lower Manhattan Waterfront: The Special Battery Park City District, The Special Manhattan Landing Development District, The Special South Sea Seaport District***. 1975. Call No. JLF 76-387 (Location: SIBL)

New York (N.Y.). Office of Lower Manhattan Development. ***Special Greenwich Street Development District***. 1971. Call No. JLF 80-1634 (Location: Humanities and Social Sciences)

***Plan For Lower Manhattan***. 1993. Call No. JBD 01-512 (Location: SIBL)

***To Preserve A Heritage: The Restoration and Utilization of Historic Sites in Lower Manhattan***. 1975. Call No. IRH 77-1837 (Humanities and Social Sciences)

Wallace, McHarg, Roberts, and Todd. ***The Lower Manhattan Plan: Summary Report***. 1966. Call No. JLF 76-613 (Location: Humanities and Social Sciences)

## WORLD TRADE CENTER

Downtown Lower Manhattan Association. ***World Trade Center: A Proposal for the Port ff New York***. 1960. Call No. IRH+91-262 (Milstein Cage) (Location: Humanities and Social Sciences)

Holbird, Jean. *Out of the Ruins: A New York Record: Lower Manhattan, Autumn 2001*. 2002. Call No. JFD 03-2969. (Location: Humanities and Social Sciences)

Lower Manhattan Development Corporation. *Progress Report*. 2004. Call No. \*R-SIBL NA9350.N5.L69 2004. (Location: SIBL)

*Plans in Progress (videorecording); Innovative Design Study For The World Trade Center Site*. 2002. Call No. \*R-SIBL \*USS-1911 (Location: SIBL - McGraw Desk)


New York New Visions (organization). *Principles for the Rebuilding of Lower Manhattan*. 2002. Call No. JFF 02-4524 (Location: Humanities and Social Sciences)


*The Lower Manhattan Economy After September 11th*. 2005. Call No. \*R-SIBL HJ9777.N42.L (Location: SIBL - McGraw Desk)

Siegel, Beth. *World Trade Center Economic Recovery: Rebuilding the Economy of Lower Manhattan 2006*. Call No. \*R-SIBL HC108.N5.S54 (Location: SIBL - McGraw Desk)

Vergara, Camilo J. *Twin Towers Remembered*. 2001. Call No. MFX (Vergera) 02-6760 (Location: Humanities and Social Sciences)


#### WORKS AVAILABLE FOR HOME USE WITH A NEW YORK PUBLIC LIBRARY CARD

*America Rebuilds (videorecording)*. 2002. Call No. VC 362.3497 A 


Berzon, Justin. *The Ground Zero Rebuilding Scandal*. 2004 Call No. 725.2309 B 

Goldberger, Paul. *Up From Zero*. 2004. Call No. 725.2309 G 


Holabird, Jean. *Out of the Ruins*. 2002. Call No. 759.1471 H 

Langewiesche, William. *American Ground; Unbuilding The World Trade Center*. 2002. Call No. 974.7104 L 


Libeskind, Daniel. *Breaking Ground*. 2004. Call No. B Libeskind 


Lyon, Danny. *The Destruction Of Lower Manhattan*. 2005. Call No. 974.7102 L 


*The Lower Manhattan Plan*. 2002. Call No.711.4097 L 

Nobel, Philip. *Sixteen Acres: Architecture And The Outrageous Struggle For The Future Of Ground Zero*. 2005. Call No. 725.2309 N 

*Plans In Progress (videorecording); Innovative Design Study For The World Trade Center Site*. 2002. Call No. 725.2309 P 

*Post Urbanism & Reurbanism: Peter Eisenman Vs. Barbara Littenberg And Steven Petersen: Designs for Ground Zero*. 2005. Call No. 725.2309 P 

Sorkin, Michael. *Starting From Zero; Reconstructing Downtown New York*. 2003. Call No. 711.4097 S 

*World Trade Center Memorial And Redevelopment Plan*. Call No. 974.7104 W 

#### WEBSITES FOR FURTHER INFORMATION

Alliance For Downtown New York. [www.downtownny.com](http://www.downtownny.com)

Lower Manhattan Construction Command Center/LMDC. [www.lowermanhattan.info](http://www.lowermanhattan.info)

Infoplease. World Trade Center. <http://www.infoplease.com/spot/wtc1.html>